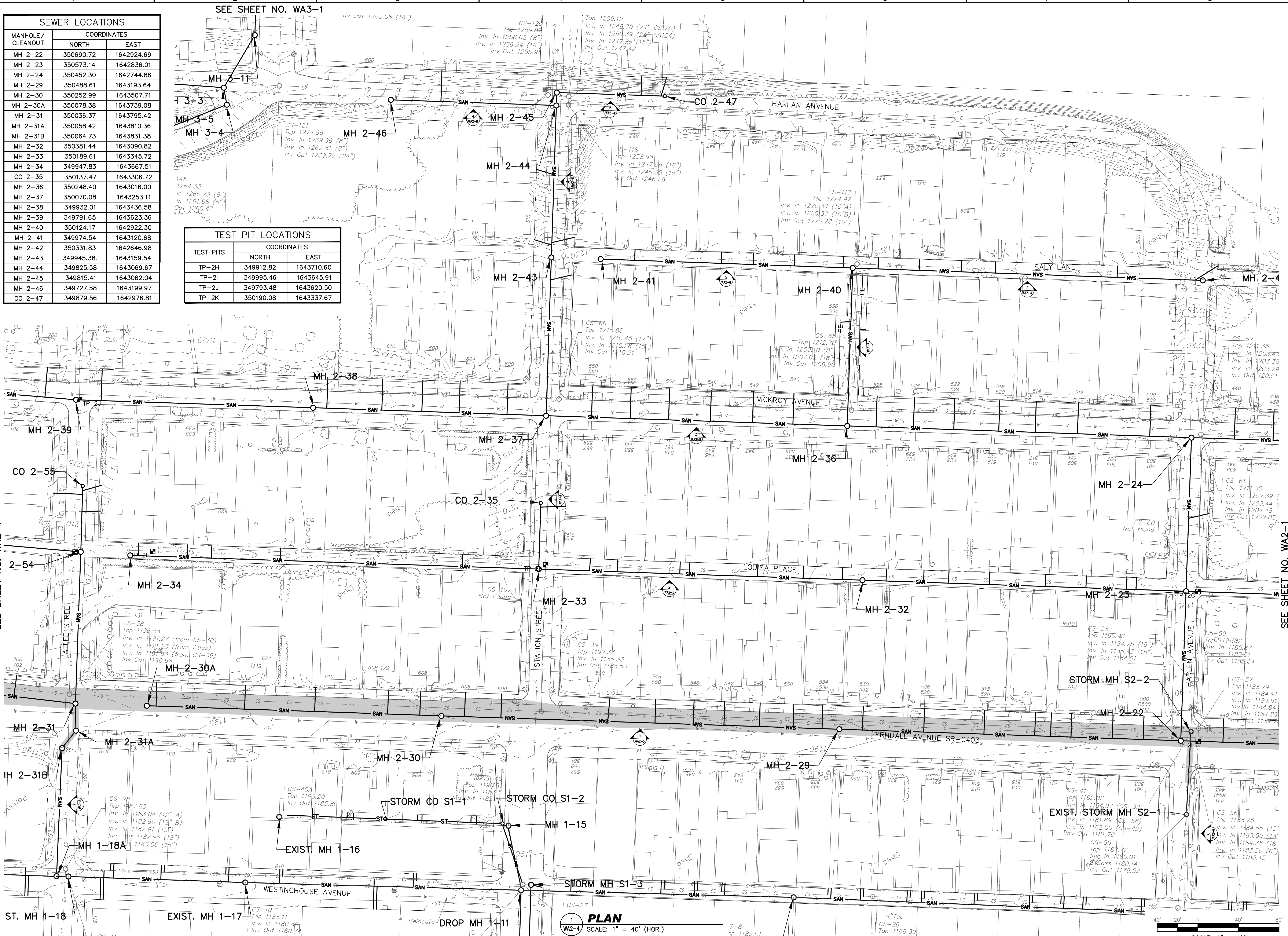


MANHOLE/ CLEANOUT	COORDINATES	
	NORTH	EAST
MH 2-22	350690.72	1642924.69
MH 2-23	350573.14	1642836.01
MH 2-24	350452.30	1642744.86
MH 2-29	350488.61	1643193.64
MH 2-30	350252.99	1643507.71
MH 2-30A	350078.38	1643739.08
MH 2-31	350036.37	1643795.42
MH 2-31A	350058.42	1643810.36
MH 2-31B	350064.73	1643831.38
MH 2-32	350381.44	1643090.82
MH 2-33	350189.61	1643345.72
MH 2-34	349947.83	1643667.51
CO 2-35	350137.47	1643306.72
MH 2-36	350248.40	1643016.00
MH 2-37	350070.08	1643253.11
MH 2-38	349932.01	1643436.58
MH 2-39	349791.65	1643623.36
MH 2-40	350124.17	1642922.30
MH 2-41	349974.54	1643120.68
MH 2-42	350331.83	1642646.98
MH 2-43	349945.38	1643159.54
MH 2-44	349825.58	1643069.67
MH 2-45	349815.41	1643062.04
MH 2-46	349727.58	1643199.97
CO 2-47	349879.56	1642976.81


TEST PITS	COORDINATES	
	NORTH	EAST
TP-2H	349912.82	1643710.60
TP-2I	349995.46	1643645.91
TP-2J	349793.48	1643620.50
TP-2K	350190.08	1643337.67



PLAN
SCALE: 1" = 40' (HOR.)

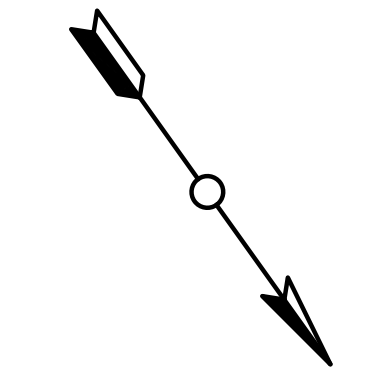
SCALE: 1" = 40'

Seal



BOROUGH OF FERDALE
109 Station Street
Johnstown, PA

SANITARY SEWER SEPARATION PROJECT



Rev.	Description	Date

Date Issued: 09-13-2011

Sheet Title
**Work Area 2
Contract 1**

Plan

MH 2-29
to
CO 2-47

Sheet Number

WA2-4